

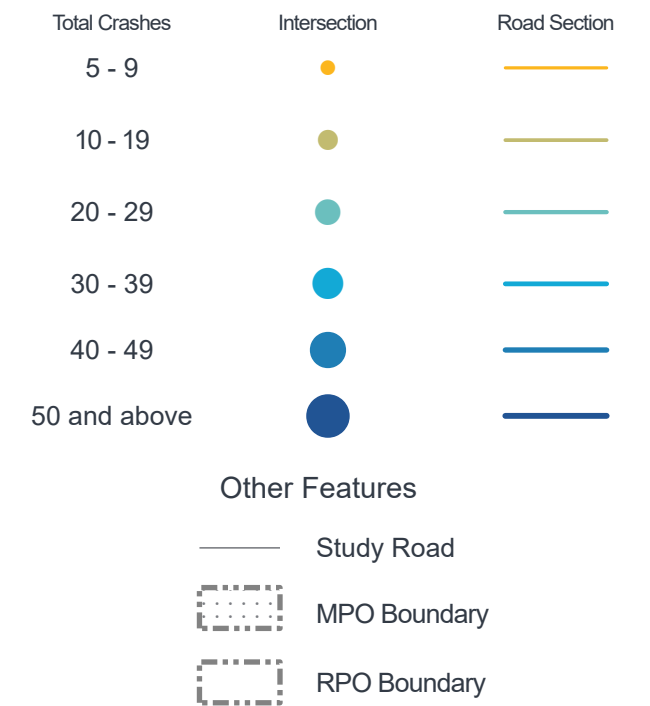
Figure 2
**PLANNING LEVEL
 CRASH LOCATIONS**



CARTERET COUNTY
 CTP Analysis and Information

Carteret County

Planning Level Crash Features
 (January 2015 - December 2019)



Base map date: October 02, 2019

Legal Disclaimer

This product contains mapping data for informational and planning purposes only, and is subject to change. Users should review or consult the primary data sources to ascertain the usability of the information.

Plan Date: April 13, 2026

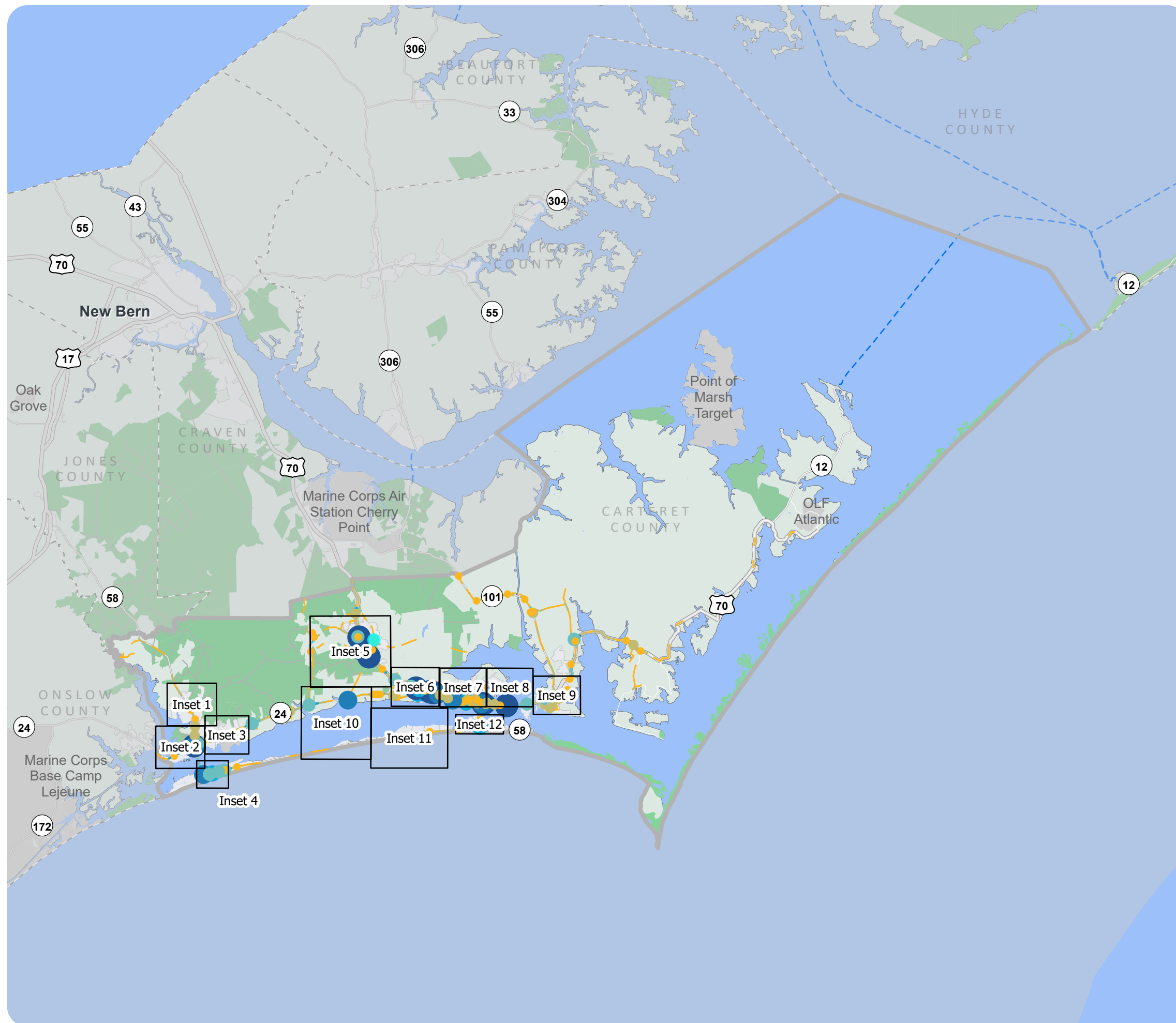


Figure 2
**PLANNING LEVEL
 CRASH LOCATIONS**



CARTERET COUNTY
 CTP Analysis and Information
 Inset 1
 Peletier

Planning Level Crash Features
 (January 2015 - December 2019)

Total Crashes	Intersection	Road Section
5 - 9		
10 - 19		
20 - 29		
30 - 39		
40 - 49		
50 and above		

Other Features

- Study Road
- MPO Boundary
- RPO Boundary

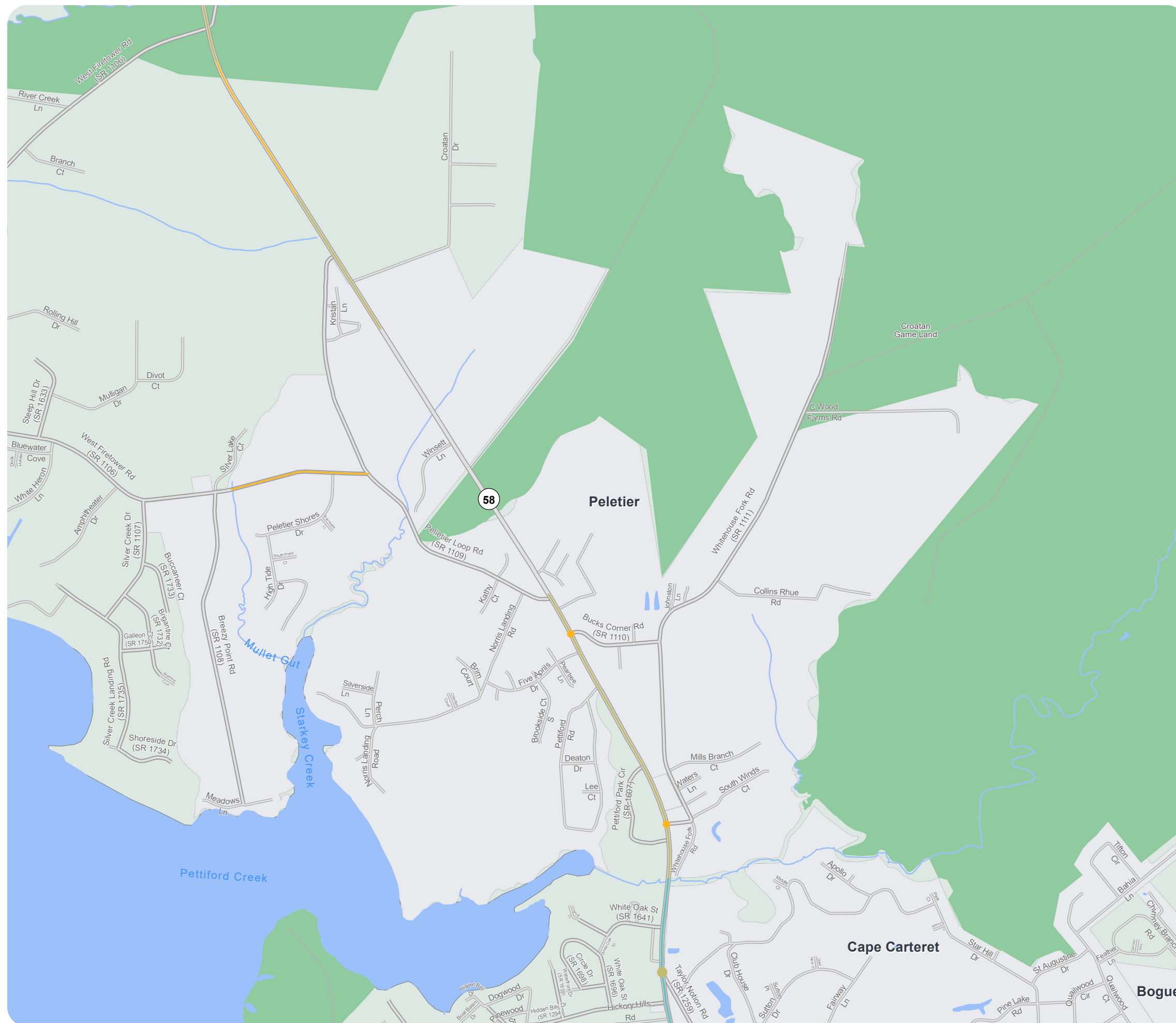


Base map date: October 02, 2019

Legal Disclaimer

This product contains mapping data for informational and planning purposes only, and is subject to change. Users should review or consult the primary data sources to ascertain the usability of the information.

Plan Date: April 13, 2026



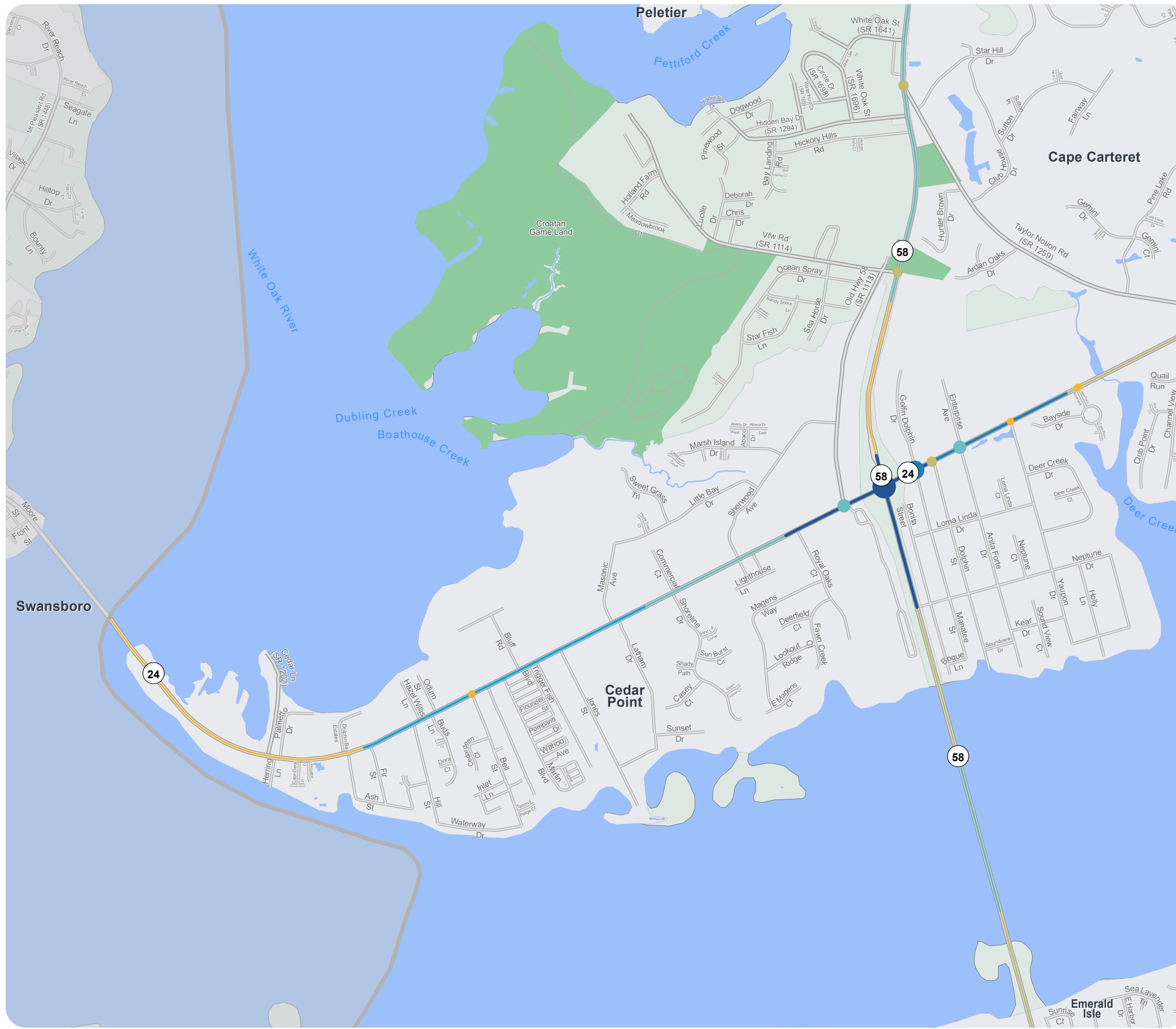


Figure 2
**PLANNING LEVEL
 CRASH LOCATIONS**



CARTERET COUNTY
 CTP Analysis and Information
 Inset 2
 Cedar Point and Cape Carteret

Planning Level Crash Features
 (January 2015 - December 2019)

Total Crashes	Intersection	Road Section
5 - 9		
10 - 19		
20 - 29		
30 - 39		
40 - 49		
50 and above		

- Other Features
- Study Road
 - MPO Boundary
 - RPO Boundary



Base map date: October 02, 2019

Legal Disclaimer

This product contains mapping data for informational and planning purposes only, and is subject to change. Users should review or consult the primary data sources to ascertain the usability of the information.

Plan Date: April 13, 2026



Figure 2
**PLANNING LEVEL
 CRASH LOCATIONS**



CARTERET COUNTY
 CTP Analysis and Information
 Inset 3
 Bogue

Planning Level Crash Features
 (January 2015 - December 2019)

Total Crashes	Intersection	Road Section
5 - 9		
10 - 19		
20 - 29		
30 - 39		
40 - 49		
50 and above		

Other Features	
	Study Road
	MPO Boundary
	RPO Boundary



Base map date: October 02, 2019

Legal Disclaimer

This product contains mapping data for informational and planning purposes only, and is subject to change. Users should review or consult the primary data sources to ascertain the usability of the information.

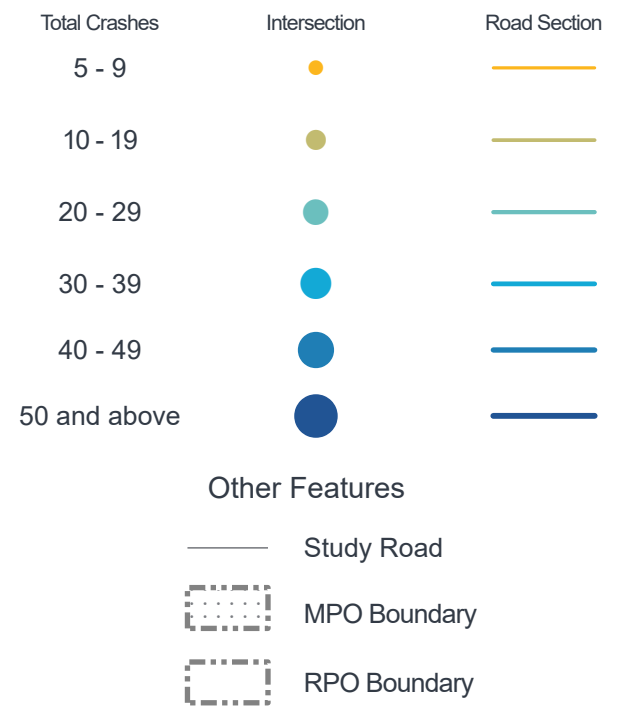
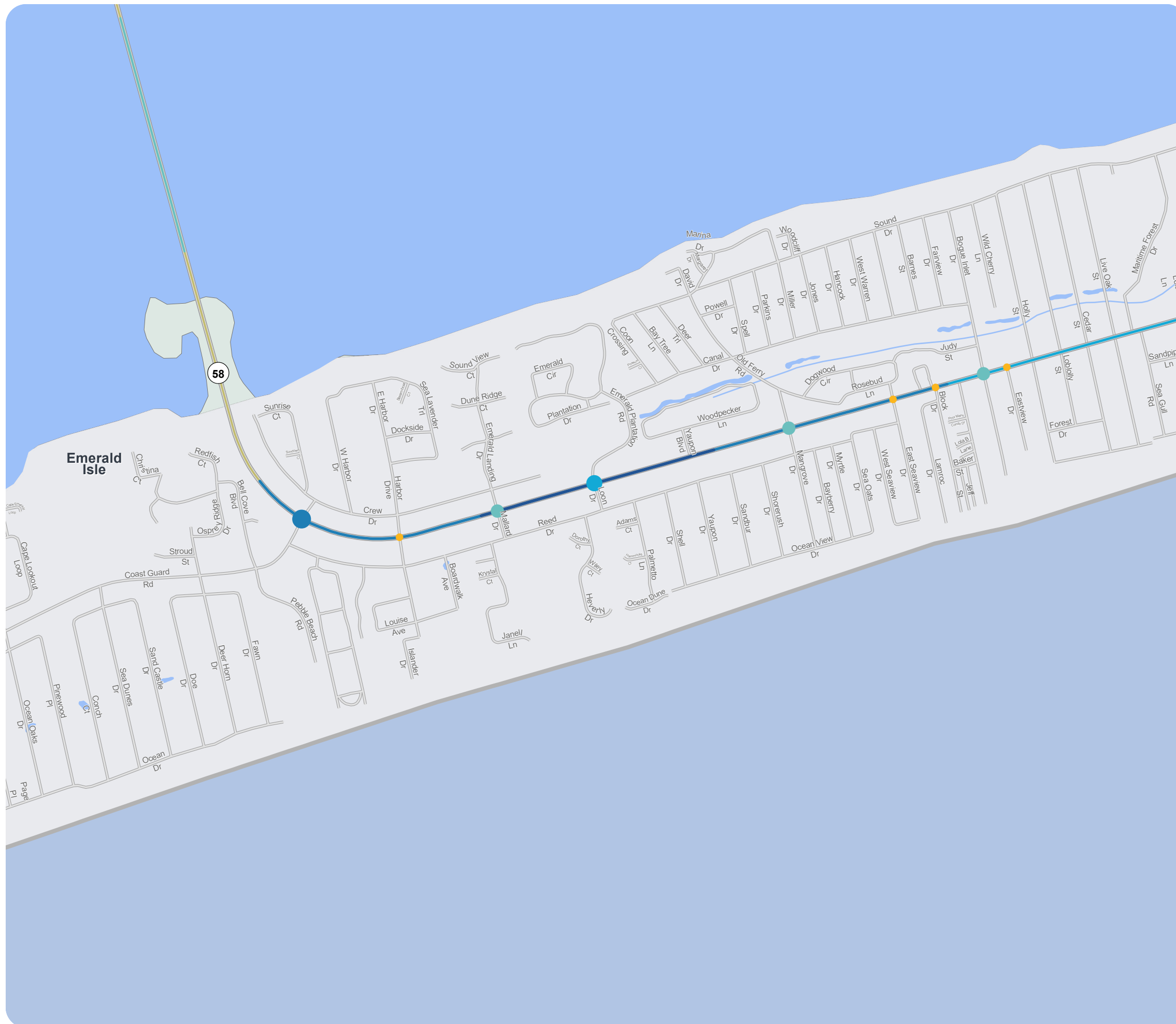
Plan Date: April 13, 2026

Figure 2
**PLANNING LEVEL
 CRASH LOCATIONS**



CARTERET COUNTY
 CTP Analysis and Information
 Inset 4
 Emerald Isle

Planning Level Crash Features
 (January 2015 - December 2019)



Base map date: October 02, 2019

Legal Disclaimer

This product contains mapping data for informational and planning purposes only, and is subject to change. Users should review or consult the primary data sources to ascertain the usability of the information.

Plan Date: April 13, 2026

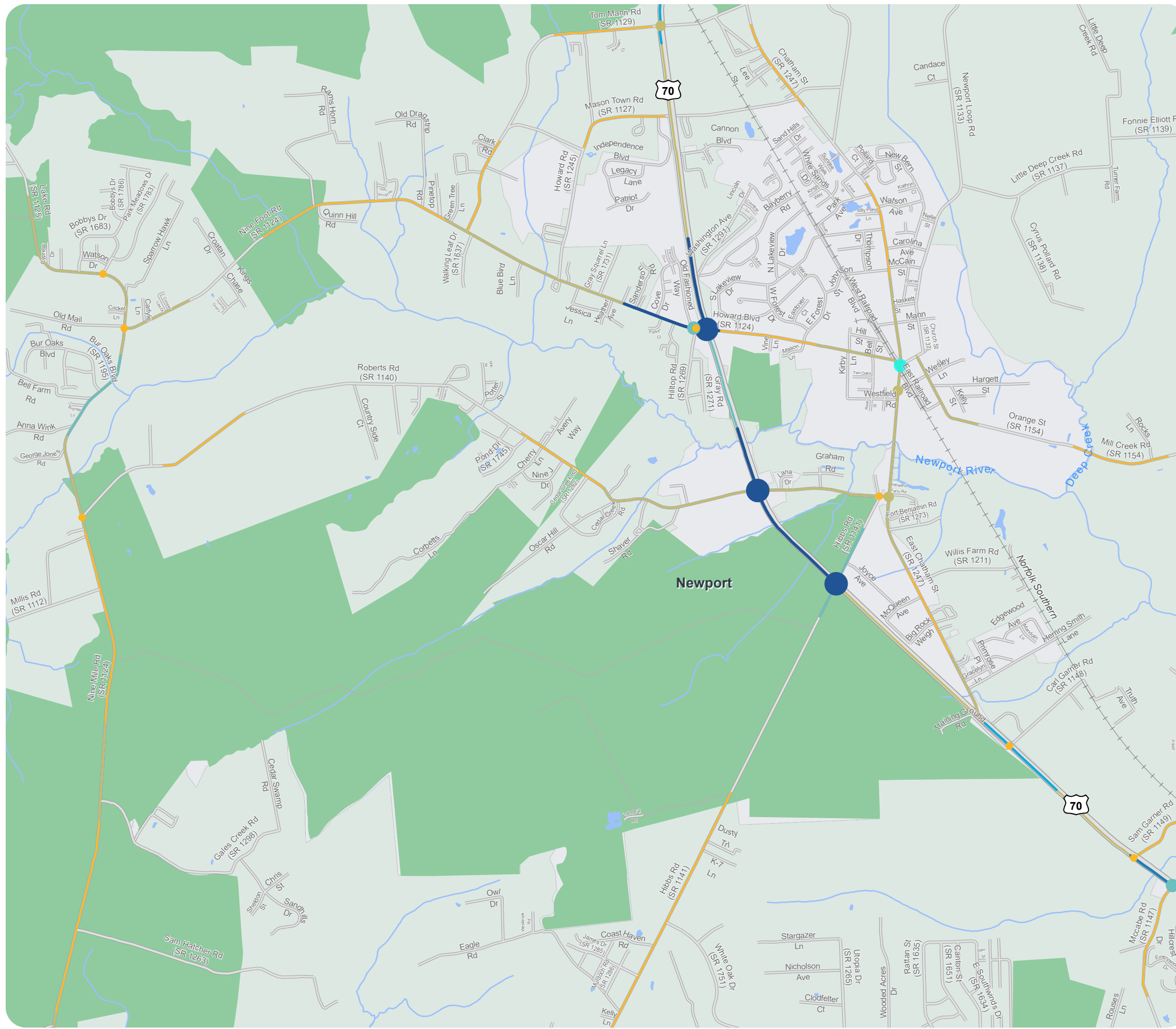


Figure 2
PLANNING LEVEL
CRASH LOCATIONS



CARTERET COUNTY
 CTP Analysis and Information
 Inset 5
 Newport

Planning Level Crash Features
 (January 2015 - December 2019)

Total Crashes	Intersection	Road Section
5 - 9		
10 - 19		
20 - 29		
30 - 39		
40 - 49		
50 and above		

Other Features

- Study Road
- MPO Boundary
- RPO Boundary



Base map date: October 02, 2019

Legal Disclaimer

This product contains mapping data for informational and planning purposes only, and is subject to change. Users should review or consult the primary data sources to ascertain the usability of the information.

Plan Date: April 13, 2026



Figure 2
PLANNING LEVEL
CRASH LOCATIONS



CARTERET COUNTY
 CTP Analysis and Information
 Inset 6
 Morehead City 1

Planning Level Crash Features
 (January 2015 - December 2019)

Total Crashes	Intersection	Road Section
5 - 9		
10 - 19		
20 - 29		
30 - 39		
40 - 49		
50 and above		

Other Features

- Study Road
- MPO Boundary
- RPO Boundary



Base map date: October 02, 2019

Legal Disclaimer

This product contains mapping data for informational and planning purposes only, and is subject to change. Users should review or consult the primary data sources to ascertain the usability of the information.

Plan Date: April 13, 2026

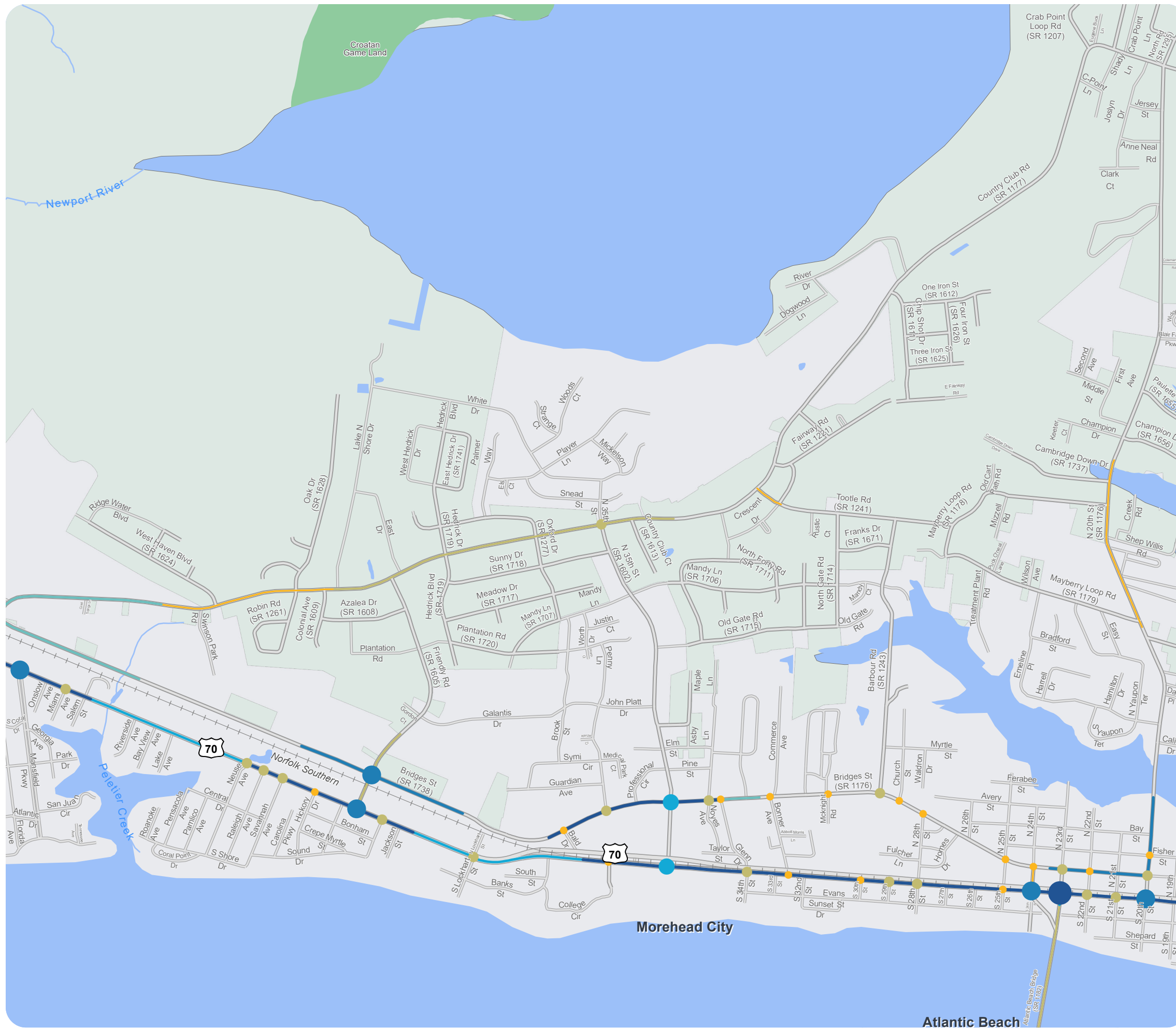


Figure 2
PLANNING LEVEL
CRASH LOCATIONS



CARTERET COUNTY
 CTP Analysis and Information
 Inset 7
 Morehead City 2

Planning Level Crash Features
 (January 2015 - December 2019)

Total Crashes	Intersection	Road Section
5 - 9		
10 - 19		
20 - 29		
30 - 39		
40 - 49		
50 and above		

- Other Features**
- Study Road
 - MPO Boundary
 - RPO Boundary



Base map date: October 02, 2019

Legal Disclaimer

This product contains mapping data for informational and planning purposes only, and is subject to change. Users should review or consult the primary data sources to ascertain the usability of the information.

Plan Date: April 13, 2026

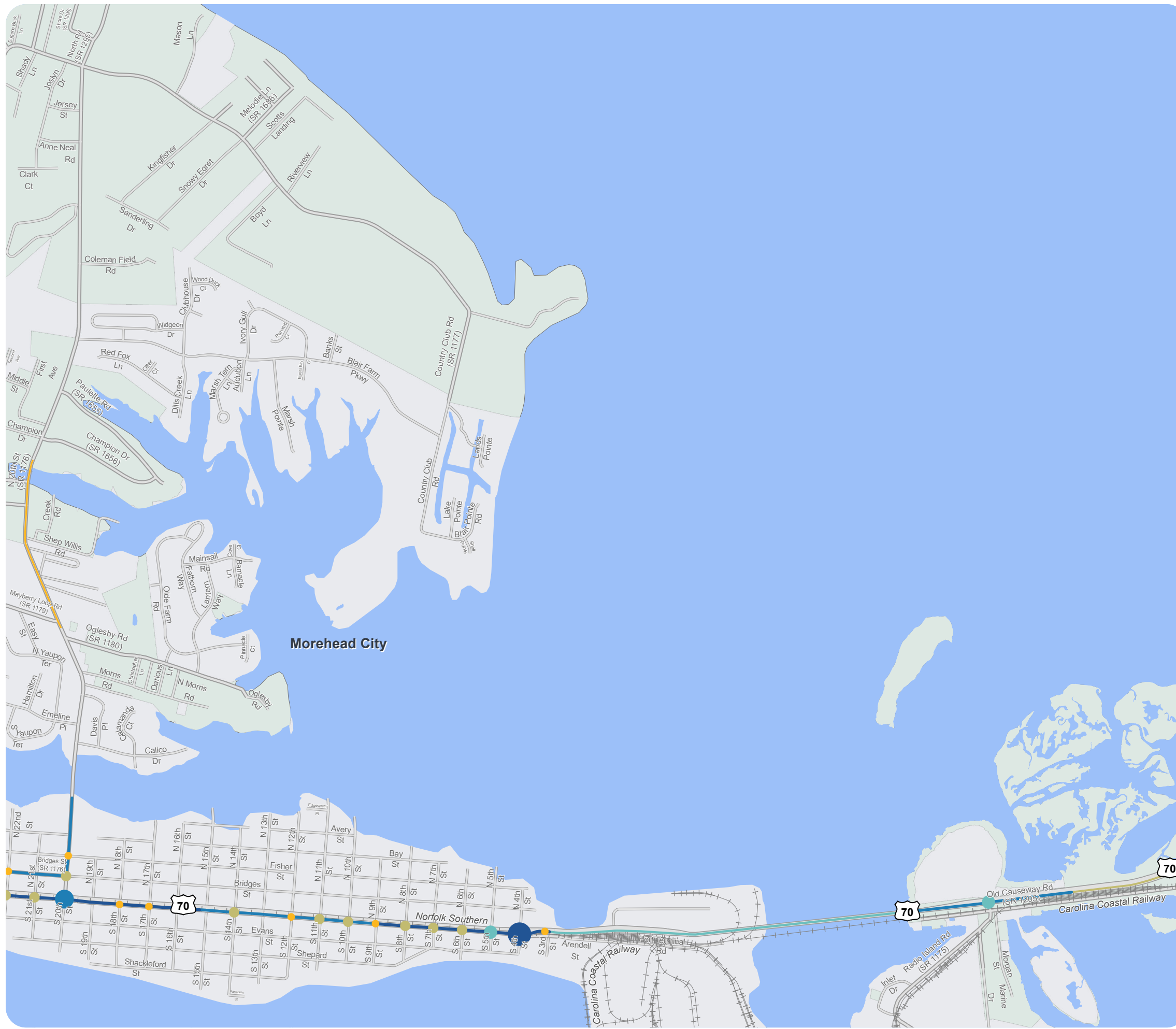


Figure 2
PLANNING LEVEL
CRASH LOCATIONS



CARTERET COUNTY
 CTP Analysis and Information
 Inset 8
 Morehead City 3

Planning Level Crash Features
 (January 2015 - December 2019)

Total Crashes	Intersection	Road Section
5 - 9		
10 - 19		
20 - 29		
30 - 39		
40 - 49		
50 and above		

Other Features	
	Study Road
	MPO Boundary
	RPO Boundary



Base map date: October 02, 2019

Legal Disclaimer

This product contains mapping data for informational and planning purposes only, and is subject to change. Users should review or consult the primary data sources to ascertain the usability of the information.

Plan Date: April 13, 2026

Figure 2
**PLANNING LEVEL
 CRASH LOCATIONS**



CARTERET COUNTY
 CTP Analysis and Information
 Inset 9
 Beaufort

Planning Level Crash Features
 (January 2015 - December 2019)

Total Crashes	Intersection	Road Section
5 - 9		
10 - 19		
20 - 29		
30 - 39		
40 - 49		
50 and above		

Other Features

- Study Road
- MPO Boundary
- RPO Boundary

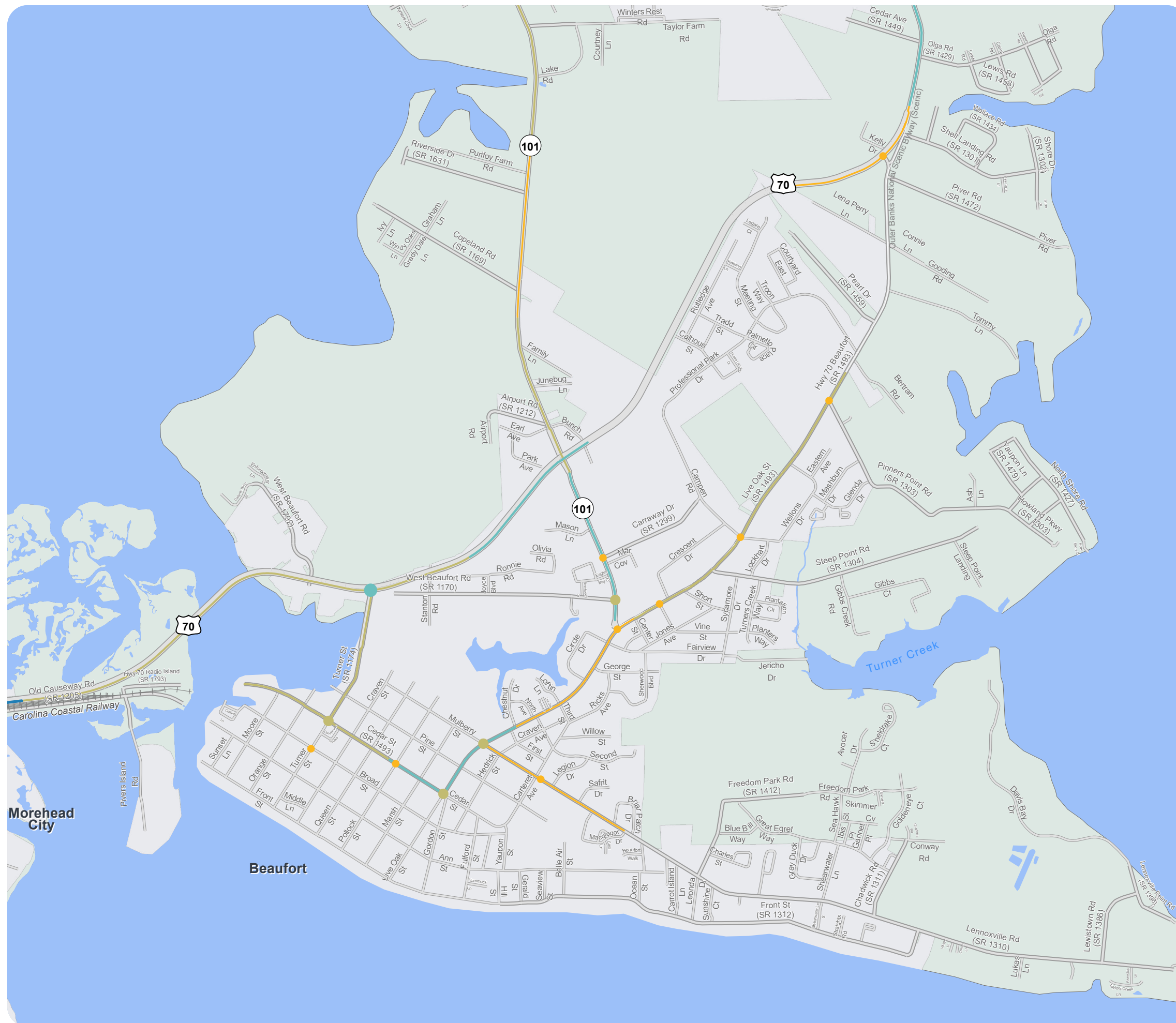


Base map date: October 02, 2019

Legal Disclaimer

This product contains mapping data for informational and planning purposes only, and is subject to change. Users should review or consult the primary data sources to ascertain the usability of the information.

Plan Date: April 13, 2026



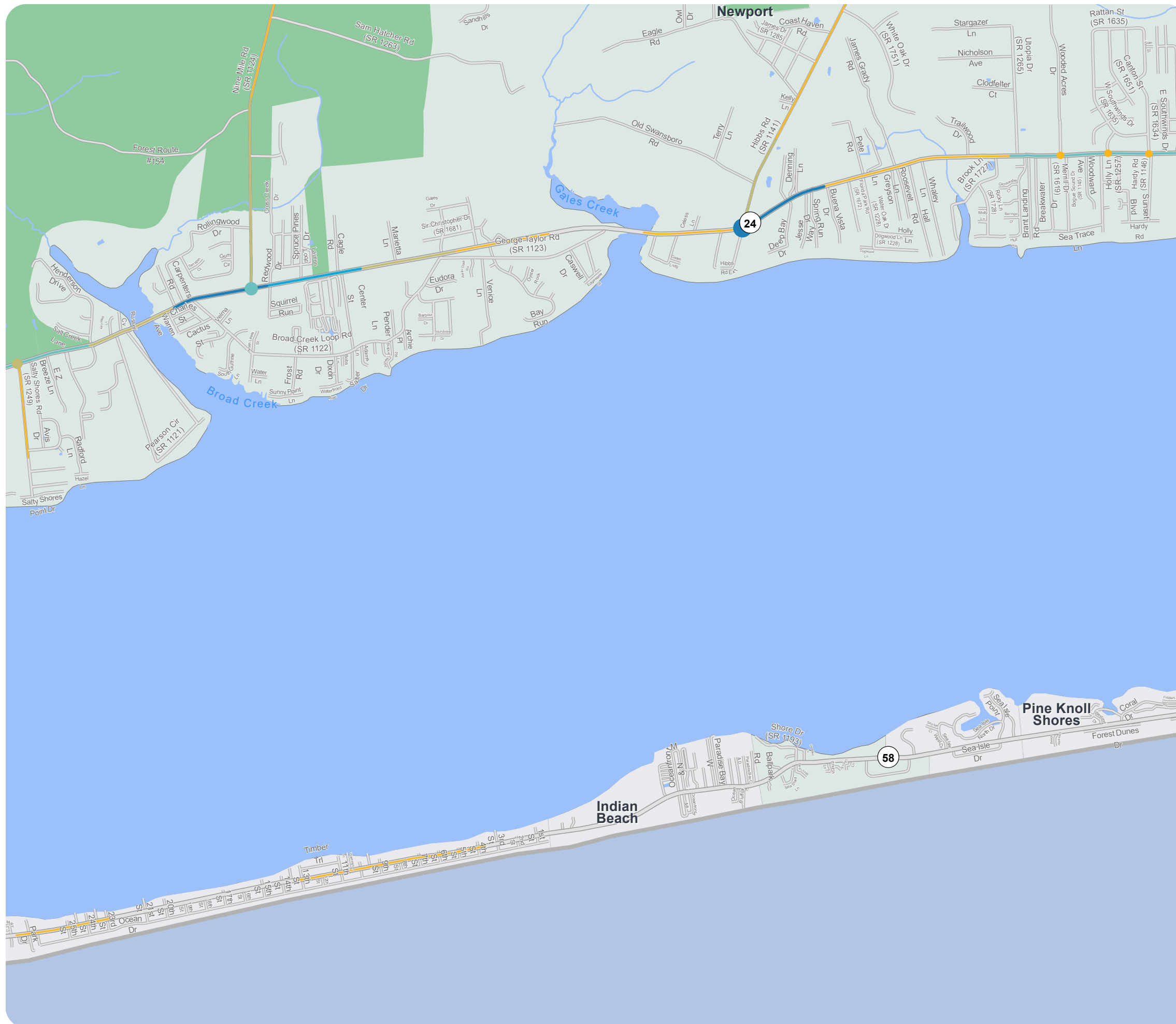


Figure 2
PLANNING LEVEL
CRASH LOCATIONS



CARTERET COUNTY
 CTP Analysis and Information
 Inset 10
 Indian Beach

Planning Level Crash Features
 (January 2015 - December 2019)

Total Crashes	Intersection	Road Section
5 - 9		
10 - 19		
20 - 29		
30 - 39		
40 - 49		
50 and above		

- Other Features**
- Study Road
 - MPO Boundary
 - RPO Boundary



Base map date: October 02, 2019

Legal Disclaimer

This product contains mapping data for informational and planning purposes only, and is subject to change. Users should review or consult the primary data sources to ascertain the usability of the information.

Plan Date: April 13, 2026



Figure 2
PLANNING LEVEL
CRASH LOCATIONS



CARTERET COUNTY

CTP Analysis and Information
 Inset 11
 Pine Knoll Shores

Planning Level Crash Features
 (January 2015 - December 2019)

Total Crashes	Intersection	Road Section
5 - 9		
10 - 19		
20 - 29		
30 - 39		
40 - 49		
50 and above		

Other Features

- Study Road
- MPO Boundary
- RPO Boundary



Base map date: October 02, 2019

Legal Disclaimer

This product contains mapping data for informational and planning purposes only, and is subject to change. Users should review or consult the primary data sources to ascertain the usability of the information.

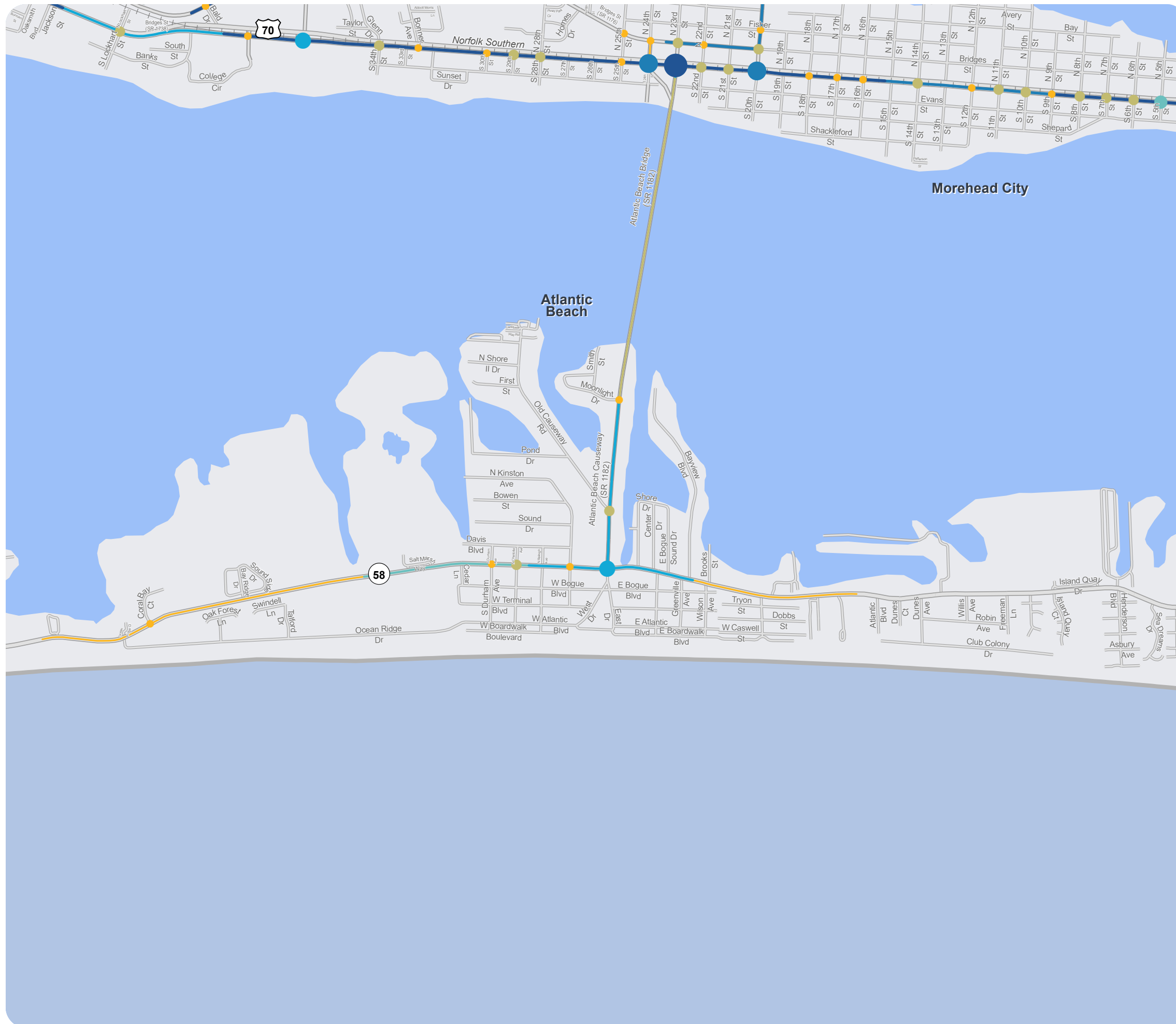
Plan Date: April 13, 2026

Figure 2
PLANNING LEVEL
CRASH LOCATIONS



CARTERET COUNTY
 CTP Analysis and Information
 Inset 12
 Atlantic Beach

Planning Level Crash Features
 (January 2015 - December 2019)



Total Crashes	Intersection	Road Section
5 - 9		
10 - 19		
20 - 29		
30 - 39		
40 - 49		
50 and above		

Other Features

- Study Road
- MPO Boundary
- RPO Boundary



Base map date: October 02, 2019

Legal Disclaimer

This product contains mapping data for informational and planning purposes only, and is subject to change. Users should review or consult the primary data sources to ascertain the usability of the information.

Plan Date: April 13, 2026